



Proposed Lackareagh Wind Farm

EIAR Volume 2d
Photomontage Booklet

RECEIVED: 29/08/2024

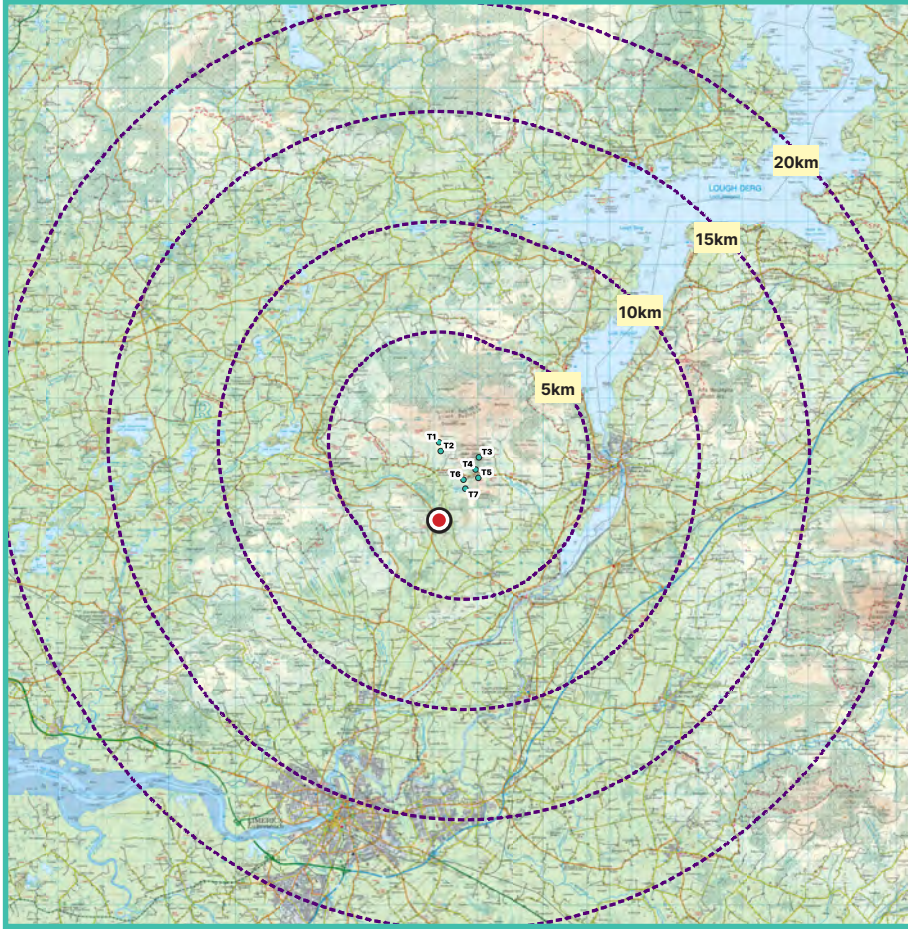
RECEIVED: 29/08/2024

This page intentionally left blank

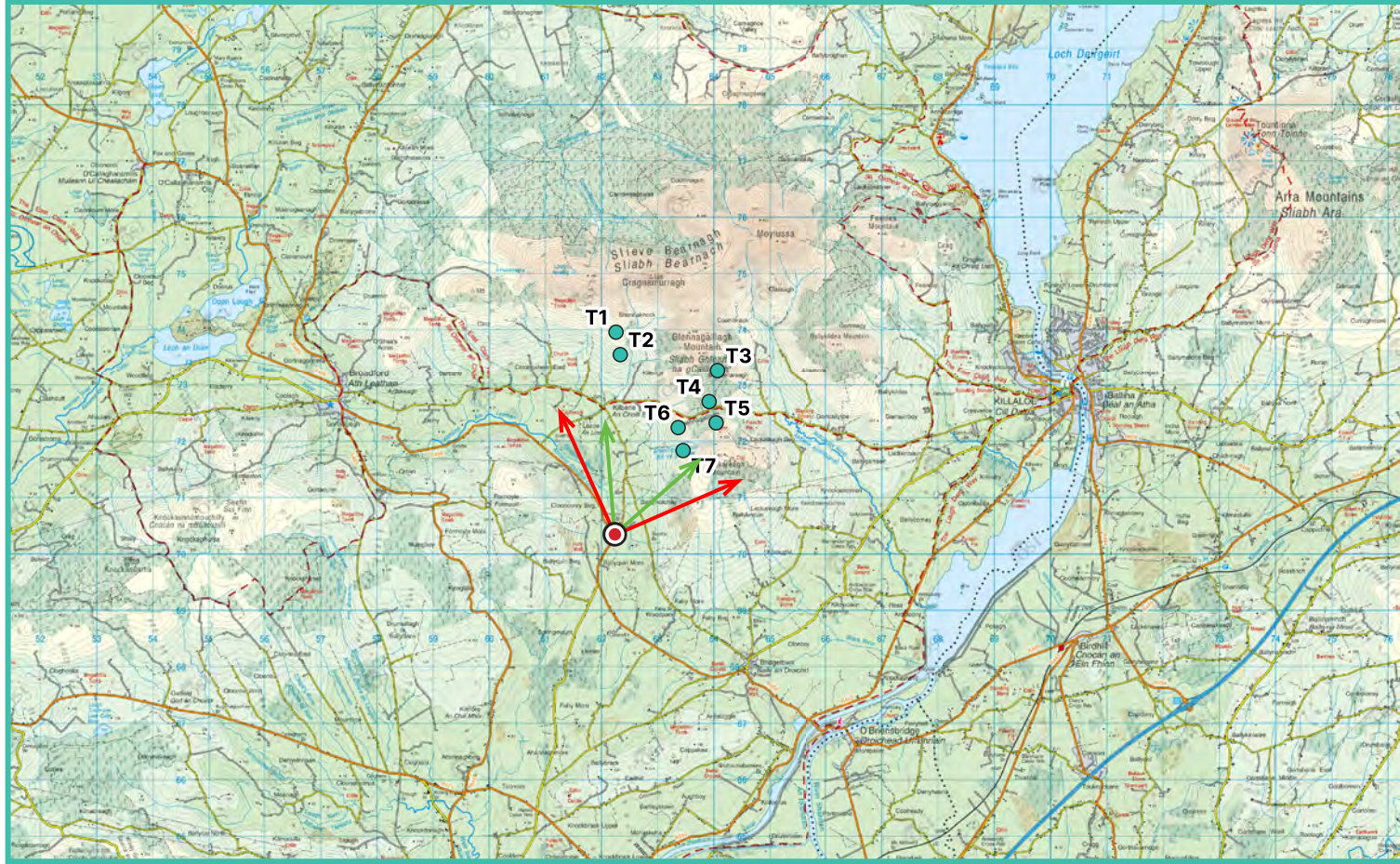
Photomontage 07

View from the R466 Regional Road/SR-26 in the townland of Ballyquin Beg. Located approximately 1.9km south-west of the nearest proposed turbine (T7).

View point grid reference	E 562186 N 670404
Date of image taken	24.10.2023
Time of image taken	16:51
View point elevation	54m
Angle of Views	90° / 53.5°
View Direction (Image Centre)	21°
Horizontal extent of proposed turbines	42°
Distance to nearest proposed turbine	1.9km (T7)
Number of proposed turbines visible	7/7
Turbine Hub Height	105m
Turbine Tip Height	180m
Turbine Rotor Diameter	150m
Montage Type	Type 4 Photomontage / Photowire / Survey / Scale Verifiable
Camera & Lens	Canon 5D Mark III / Full Frame Sensor with a 50mm Lens
Tripod	Manfrotto 190X extended to approx 1.5m.
Guidance	Visual Representation of Development Proposals, Landscape Institute Technical Guidance Note 06/19, 2019
Map Licence	© Ordnance Survey Ireland. All rights reserved. Licence number CYAL50267517

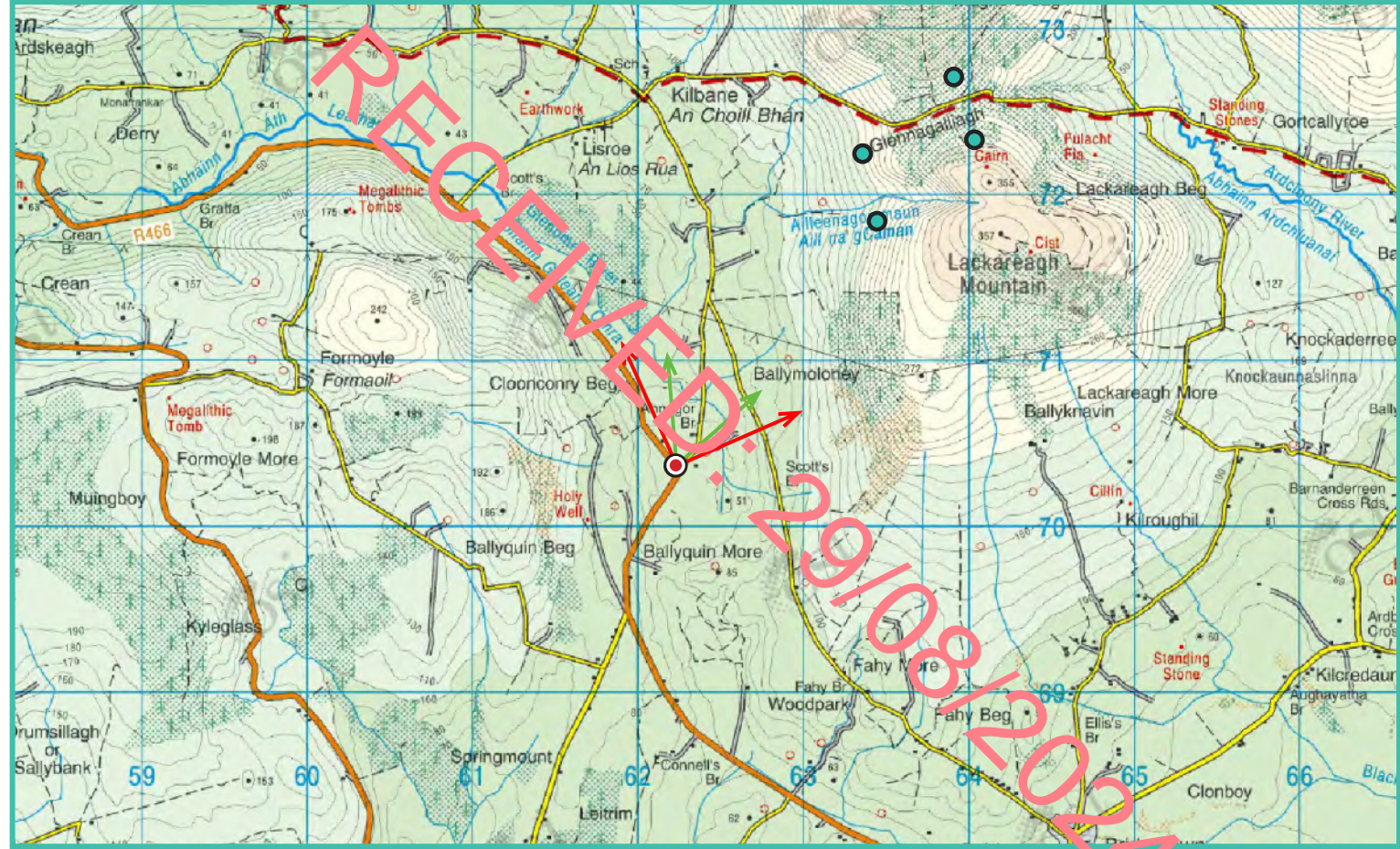


View point relative to 20km radius.



View point relative to proposed wind farm site.

90° View Extent



Detail of view point location.

Map Legend

- Area shown in 90° view
- Area shown in 53.5° view
- View Point
- Proposed Lackareagh Turbine

Wireline Legend

- Proposed Lackareagh Wind Farm
- Proposed Met Mast (35m)
- Existing Wind Farms
- Permitted Wind Farms
- Other Proposed Wind Farms

Prepared by
MKO
Planning & Environmental Consultants
Tuam Road, Galway.

Tel: (091) 73 56 11
E-mail: info@mkofireland.ie
Website: www.mkofireland.ie




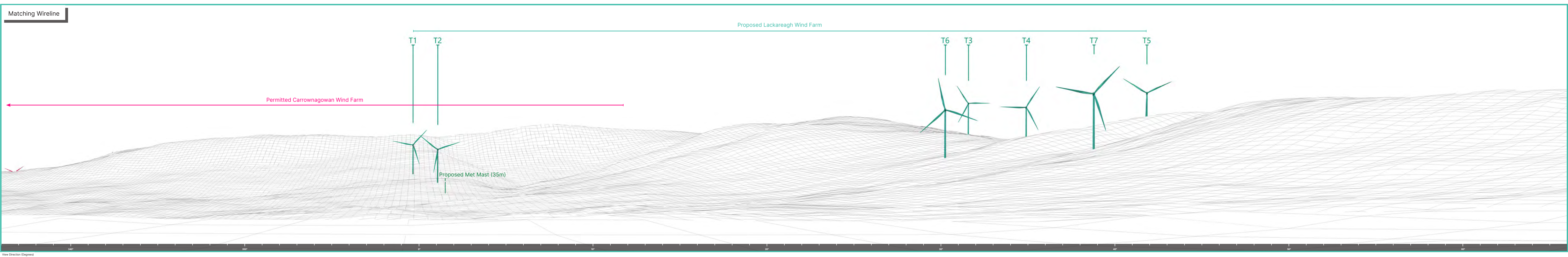
53.5° View Extent

Existing View at 90°



Matching Wireline





Proposed Photomontage with Cumulative at 53.5°



Permitted Carrownagowan Wind Farm

Proposed Lackareagh Wind Farm

T1

T2

Proposed Met Mast (35m)

T6

T3

T4

T7

T5

RECEIVED: 29/08/2024

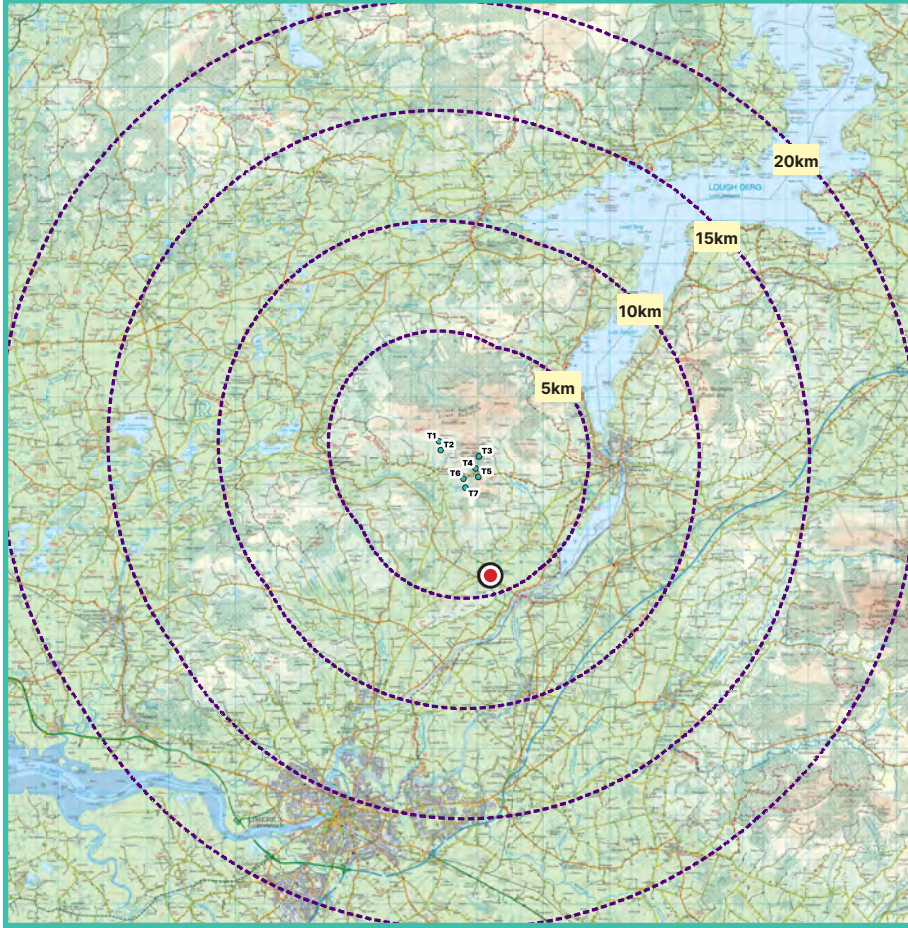
RECEIVED: 29/08/2024

This page intentionally left blank

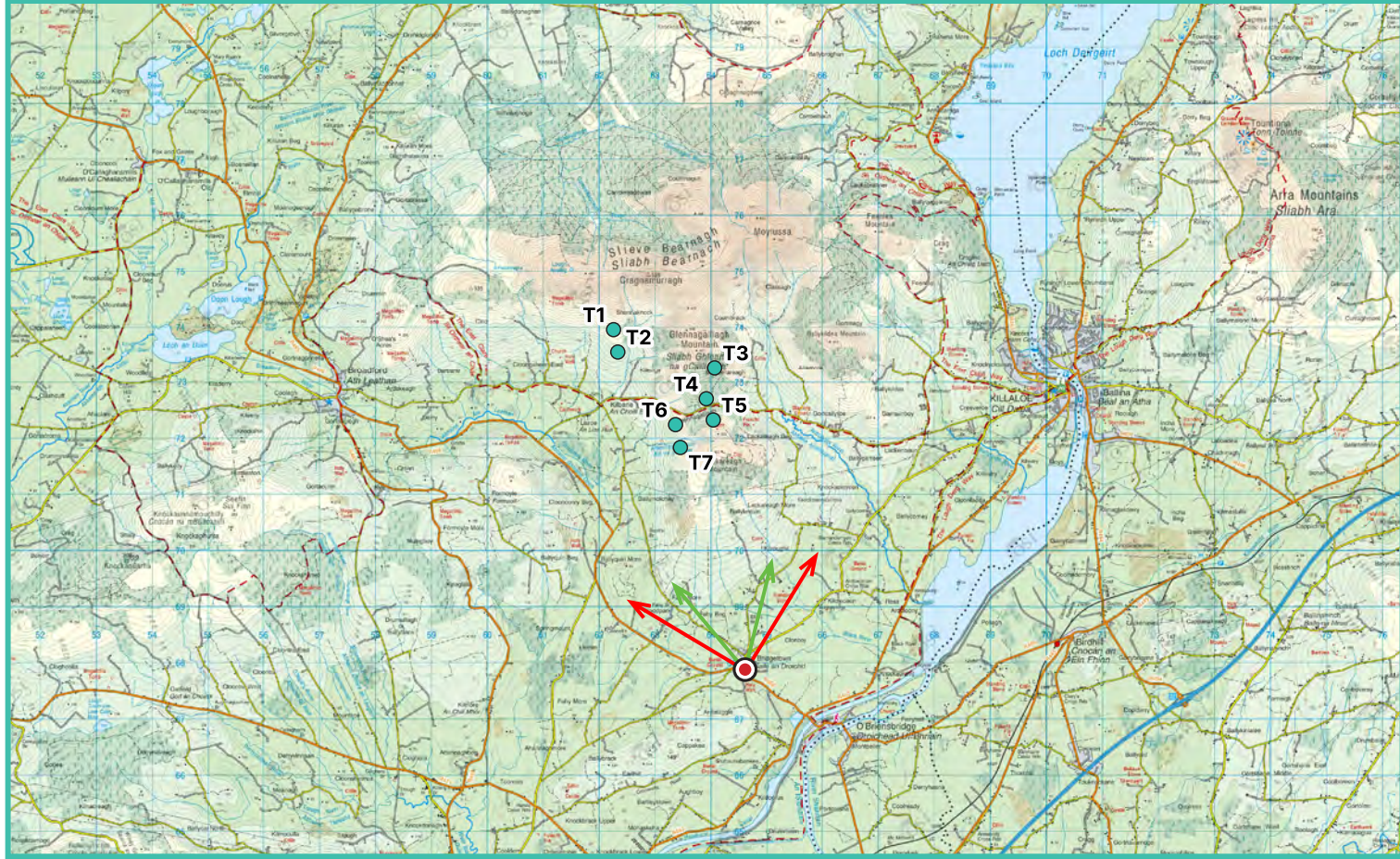
Photomontage 08

View from the R466 Regional Road as it enters Bridgetown from the south, adjacent to the local school. Located approximately 4.1km south of the nearest proposed turbine (T7).

View point grid reference	E 564545 N 667908
Date of image taken	24.10.2023
Time of image taken	17:05
View point elevation	38m
Angle of Views	90° / 53.5°
View Direction (Image Centre)	346°
Horizontal extent of proposed turbines	16°
Distance to nearest proposed turbine	4.1km (T7)
Number of proposed turbines visible	4/7
Turbine Hub Height	105m
Turbine Tip Height	180m
Turbine Rotor Diameter	150m
Montage Type	Type 4 Photomontage / Photowire / Survey / Scale Verifiable
Camera & Lens	Canon 5D Mark III / Full Frame Sensor with a 50mm Lens
Tripod	Manfrotto 190X extended to approx 1.5m.
Guidance	Visual Representation of Development Proposals, Landscape Institute Technical Guidance Note 06/19, 2019
Map Licence	© Ordnance Survey Ireland. All rights reserved. Licence number CYAL50267517

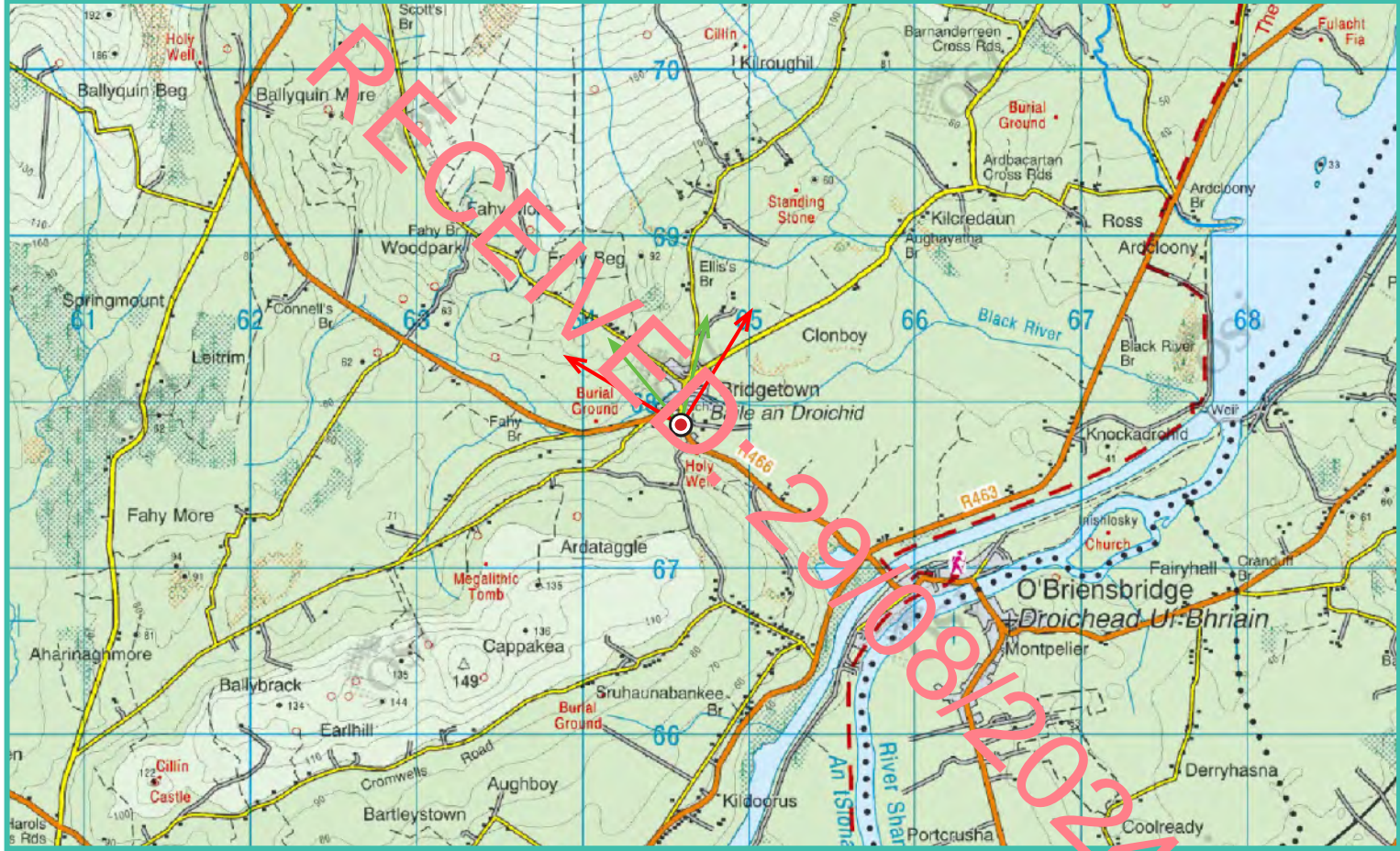


View point relative to 20km radius.



View point relative to proposed wind farm site.

90° View Extent



Detail of view point location.

Map Legend

Area shown in 90° view



Area shown in 53.5° view



View Point



Proposed Lackareagh Turbine



Wireline Legend

Proposed Lackareagh Wind Farm

Proposed Met Mast (35m)

Existing Wind Farms

Permitted Wind Farms

Other Proposed Wind Farms

Prepared by

MKO
Planning & Environmental Consultants
Tuam Road, Galway.

Tel: (091) 73 56 11
E-mail: info@mkofireland.ie
Website: www.mkofireland.ie




53.5° View Extent

Existing View at 90°



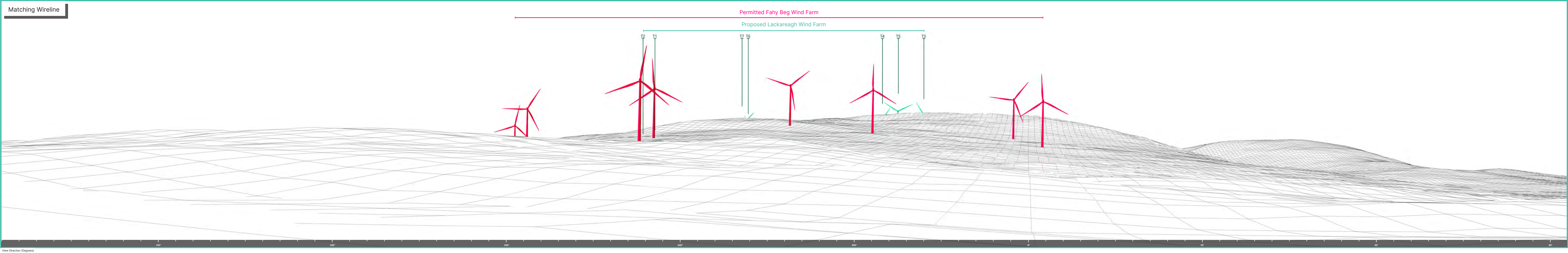
Matching Wireline



Proposed Photomontage with Cumulative at 90°



Matching Wireline



Proposed Photomontage with Cumulative at 53.5°



